











Incident Update

Park Fire

Date: 08/21/2024 **Time:** 7:38 PM

-  CALFIREButteCo [↗](#)
-  CALFIRE [↗](#)
-  LassenNF [↗](#)
-  CALFIRETGU [↗](#)
-  CALFIRESHU [↗](#)

-  calfire_butteco [↗](#)
-  CAL_FIRE [↗](#)
-  CALFIRETGU [↗](#)
-  LassenNF [↗](#)
-  CALFIRESHU [↗](#)



Callers outside Butte, Tehama, or Shasta Counties: (866) 916-3566

Media Information Line: (530) 282-5808

Incident Facts			
Name		Start Date/Time	Incident Status
Park Fire		2024-07-24	Active
Location		Type	Cause
Off Upper Park Road in Upper Bidwell Park, East of Chico		Wildfire	Arson
Counties		Administration Unit	
Butte, Plumas, Shasta, Tehama		Unified Command: CAL FIRE Butte Unit, CAL FIRE Tehama-Glenn Unit and Lassen National Forest	
Unified Command Agency(s)		Size	Containment
		429,460	59%
Structures Threatened	Structures Destroyed	Structures Damaged	
0	637	49	
Civilian Injuries	Firefighter Injuries	Civilian Fatalities	Firefighter Fatalities
0	0	0	0

Current Situation

Situation Summary


The Park Fire is being managed under Unified Command with CAL FIRE and the Lassen National Forest.

There was minimal activity on the fire today. Containment continues to increase.

Crews are diligently working to to deepen mop-up, remove hazardous trees, and patrol for spot fires to ensure the fire remains within its perimeter. Fire suppression repair crews are working to repair any effects to local resources resulting from fire suppression, including collecting hoses that were used during suppression or mop-up.

Isolated heavier rain showers are possible Friday evening, and a flash flood watch has been issued for the Park Fire burn area from Friday afternoon through Saturday morning.

Repopulations are ongoing and we ask that you stay cautious as crews will continue to be working in the fire area.

As you return home from evacuations, please remember to keep an evacuation plan with your family. For more information on emergency readiness, please visit www.ready.gov. 

[Park Fire Map](#) 

[3D Map View](#) 

Incident Photos & Video

- [Fire Photo Album](#) 
- [Park Fire Youtube Playlist](#) 
- [Park Fire - CAL FIRE BTU YouTube Playlist](#) 

- [Park Fire - CAL FIRE TGU YouTube Playlist](#) 

News Releases / Media Advisories

- [Arson Arrest News Release](#) 

Press Conferences and Operational Briefings




Butte Zone:

- [YouTube - Park Fire Press Conferences, Updates, and Briefings](#) 

Tehama Zone:

- [YouTube - Park Fire Briefings and Updates](#) 

State of Emergency and Federal Assistance

- **Governor Newsom secures additional federal assistance for Park Fire, surveys damage**
<https://www.gov.ca.gov/2024/07/27/governor-newsom-secures-additional-federal-assistance-for-park-fire-surveys-damage/> 
- **Governor Newsom proclaims state of emergency in Plumas, Butte and Tehama counties due to fires**
<https://www.gov.ca.gov/2024/07/26/governor-newsom-proclaims-state-of-emergency-in-plumas-butte-and-tehama-counties-due-to-fires/> 
- **California secures federal assistance to support response to Park Fire**
<https://www.gov.ca.gov/2024/07/25/california-secures-federal-assistance-to-support-response-to-park-fire/> 

Evacuation Zones

Evacuation Information:

Road Closures

Tehama and Shasta Counties

- Highway 172 will be open to one-way traffic only, prepare for traffic delays

Assigned Resources

Numerous firefighting air tankers from throughout the State are flying fire suppression missions as conditions allow.

Engines	Water Tenders	Helicopters	Dozers
158	160	6	80
Hand Crews	Other	Total Personnel	
77	175	3417	

Cooperating Agencies

NAME**PHONE ADDRESS URL**

**Tehama County Sheriff's Office, California Highway Patrol, Pacific Gas and Electric,
California Conservation Corps, Bureau of Land Management, California Department
of Transportation, California Department of Corrections and Rehabilitation, Sierra
Pacific Industries, Collins Pine Company, California Office of Emergency Services,
California National Guard, Lassen Volcanic National Park**
